

PNO: ESTIP: LEAD AGENCY:

PIN: TIP #: TOTAL PROJECT COST:

ROUTE: COUNTY:

TERMINI: LENGTH (mi.):

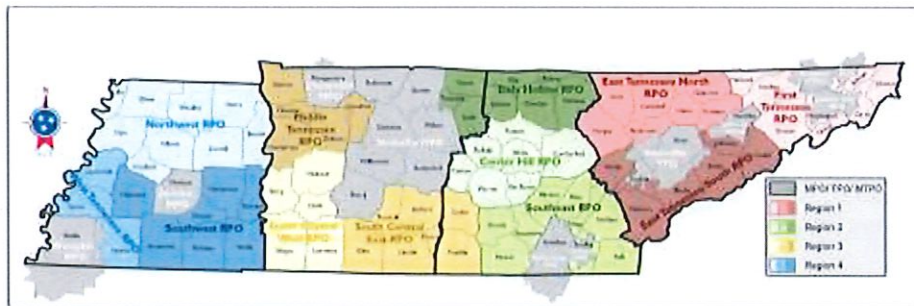
JACKSON MPO - NATIONAL HIGHWAY SYSTEM PRESERVATION AND OPERATION - URBAN GROUPING

PROJECT DESCRIPTION

SEE TIP GROUPING DESCRIPTION FOR A COMPREHENSIVE LISTING OF ACTIVITIES INCLUDED BUT NOT LIMITED FOR ELIGIBILITY

REMARK:

FY	PNO	PHASE	FDCODE	TOTDOLLARS	FED\$	STA\$	LOC\$
2020	2057060	PE, ROW, CON	NHPP	5,227,500	4,182,000	1,045,500	
2021	2057060	PE, ROW, CON	NHPP	195,000	156,000	39,000	
2022	2057060	PE, ROW, CON	NHPP	130,000	104,000	26,000	
2023	2057060	PE, ROW, CON	NHPP	97,500	78,000	19,500	



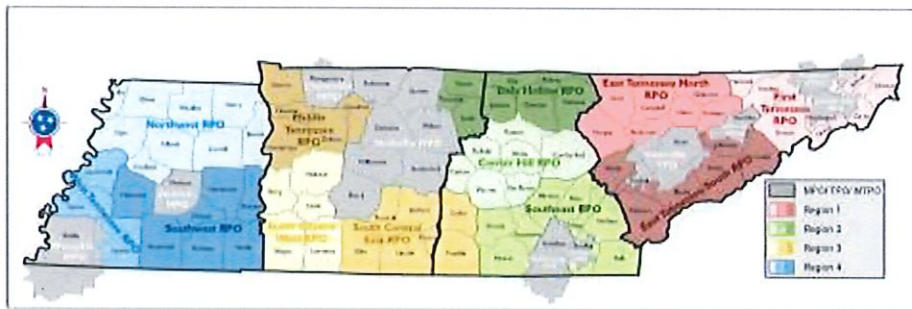
PNO: ESTIP LEAD AGENCY
 PIN: TIP #: TOTAL PROJECT COST
 ROUTE COUNTY

TERMINI LENGTH (mi.)

PROJECT DESCRIPTION
 SEE TIP GROUPING DESCRIPTION FOR A COMPREHENSIVE LISTING OF ACTIVITIES INCLUDED BUT NOT LIMITED FOR ELIGIBILITY

REMARK

FY	PNO	PHASE	FDCODE	TOTDOLLARS	FED\$	STA\$	LOC\$
2020	2057090	PE, ROW, CON	HSIP	837,500	753,750	83,750	
2021	2057090	PE, ROW, CON	HSIP	31,250	28,125	3,125	
2022	2057090	PE, ROW, CON	HSIP	18,750	16,875	1,875	
2023	2057090	PE, ROW, CON	HSIP	12,500	11,250	1,250	



PNO: 2057002 ESTIP: 20571040571 LEAD AGENCY: TDOT

PIN: 114149.01 TIP #: NHPP-3 TOTAL PROJECT COST: \$107,933,000

ROUTE: I-40 COUNTY: MADISON

TERMINI: LENGTH (mi.): 5.5

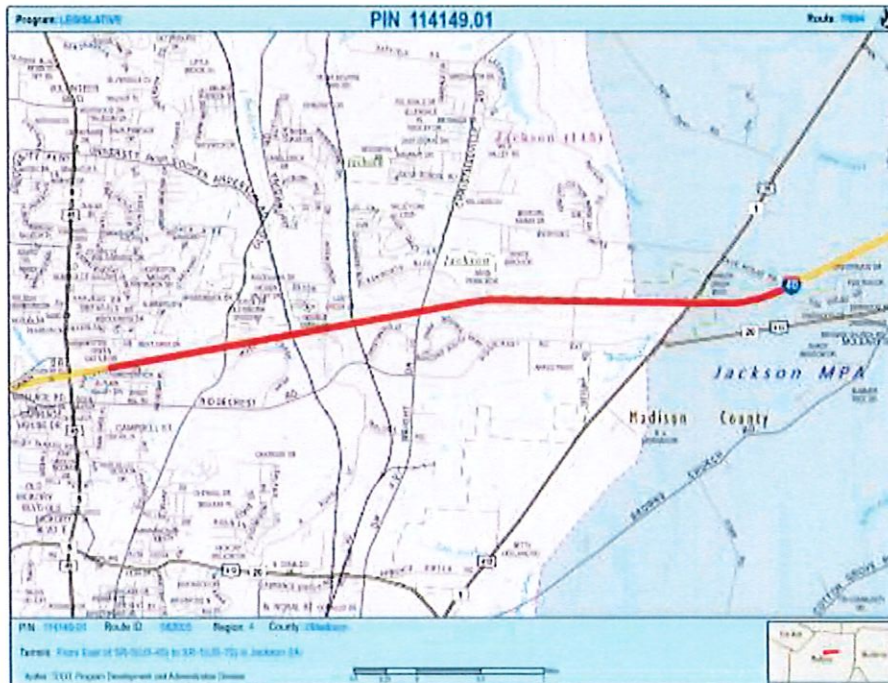
FROM EAST OF SR-5(US-45) TO APPROXIMATELY 1 MILE EAST OF SR-1 (US-70) IN JACKSON (IA)

PROJECT DESCRIPTION

WIDEN 4-LN TO 6-LN ON EXISTING ALIGNMENT

REMARK:

FY	PNO	PHASE	FDCODE	TOTDOLLARS	FED\$	STA\$	LOC\$
2020	2057002	CONST	NHPP	103,600,000	82,880,000	20,720,000	



New Page

2020 - 2023 State Transportation Improvement Program

Mod # 313

PNO: ESTIP LEAD AGENCY
 PIN: TIP #: TOTAL PROJECT COST
 ROUTE COUNTY

TERMINI LENGTH (mi.)

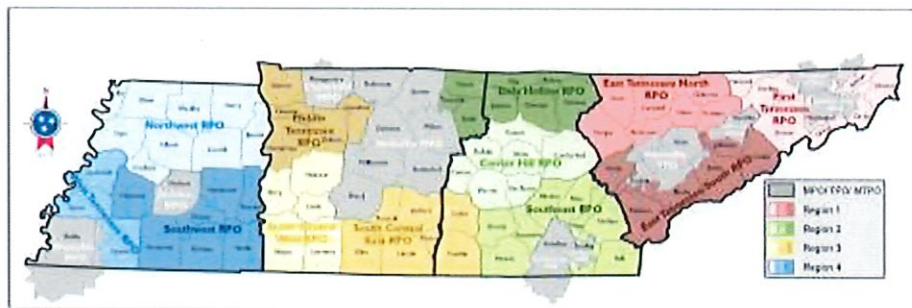
JACKSON MPO - NATIONAL HIGHWAY SYSTEM PRESERVATION AND OPERATION - URBAN GROUPING

PROJECT DESCRIPTION

SEE TIP GROUPING DESCRIPTION FOR A COMPREHENSIVE LISTING OF ACTIVITIES INCLUDED BUT NOT LIMITED FOR ELIGIBILITY

REMARK

FY	PNO	PHASE	FDCODE	TOTDOLLARS	FED\$	STA\$	LOC\$
2020	2057060	PE, ROW, CON	NHPP	10,027,500	8,022,000	2,005,500	
2021	2057060	PE, ROW, CON	NHPP	4,195,000	3,356,000	839,000	
2022	2057060	PE, ROW, CON	NHPP	130,000	104,000	26,000	
2023	2057060	PE, ROW, CON	NHPP	97,500	78,000	19,500	



New Page **2020 - 2023 State Transportation Improvement Program** **Mod # 314**

PNO: 2057065 ESTIP: LEAD AGENCY: TDOT

PIN: 126780.00 TIP #: STBG-05 TOTAL PROJECT COST: \$2,750,000

ROUTE: COUNTY: MADISON

TERMINI: LENGTH (mi.):

JACKSON MPO - SURFACE TRANSPORTATION SYSTEM PRESERVATION AND OPERATION - URBAN GROUPING

PROJECT DESCRIPTION

SEE TIP GROUPING DESCRIPTION FOR A COMPREHENSIVE LISTING OF ACTIVITIES INCLUDED BUT NOT LIMITED FOR ELIGIBILITY

REMARK: 17993000576

FY	PNO	PHASE	FDCODE	TOTDOLLARS	FED\$	STA\$	LOC\$
2020	2057065	PE, ROW, CON	STBG	87,500	70,000	17,500	
2021	2057065	PE, ROW, CON	STBG	2,575,000	2,060,000	515,000	
2022	2057065	PE, ROW, CON	STBG	50,000	40,000	10,000	
2023	2057065	PE, ROW, CON	STBG	37,500	30,000	7,500	



Appendix G : Administrative Modification # 7

Table A-1: For Reference – Project(s) Crossing Jackson MPO Boundary

The following project is included in Tennessee's FY 2020-23 Statewide Transportation Improvement Program (STIP). The project crosses multiple urban/rural areas and is programmed in TDOT's FY 2020-23 STIP. The project more significantly impacts the area outside of the Memphis MPO and has been included in the Memphis MPO's FY 2020-23 TIP for informational purposes.

9/15/2021

New Page		2020 - 2023 State Transportation Improvement Program		Amd # 87
PNO:	2099005	ESTIP		LEAD AGENCY TDOT
PIN:	131218.00	TIP #:		TOTAL PROJECT COST \$32,000,000
ROUTE	I-40	COUNTY	VARIOUS	
TERMINI				LENGTH (mi.) 143
FROM THE SHELBY/FAYETTE COUNTY LINE THROUGH THE COUNTIES OF FAYETTE, HAYWOOD, MADISON, HENDERSON, CARROLL, DECATUR, BENTON, HUMPHREYS, HICKMAN, TO NEAR I-840 IN DICKSON COUNTY (IA)				
PROJECT DESCRIPTION				
EXPAND THE SMARTWAY SYSTEM BY INSTALLING FIBER OPTIC COMMUNICATIONS AND DEPLOYING ITS DEVICES, INCLUDING CCTV CAMERAS, DMS, ROAD WEATHER SENSORS, AND CONNECTED VEHICLE ROADSIDE UNITS				
REMARK	THE PROJECT SPANS APPROXIMATELY 148 MILES WITH 5.5 MILES TO BE BUILT UNDER SEPARATE PROJECT PIN 114149.01 IN THE CITY OF JACKSON			

FY	PNO	PHASE	FDCODE	TOTDOLLARS	FED\$	STA\$	LOC\$
2021	2099005	PE-N	ACINFRA	2,000,000	0	2,000,000	0
2022	2099005	PE-D	ACINFRA	800,000	0	800,000	0
2022	2099005	CONST	ACINFRA	8,400,000		8,400,000	
2022	2099005	CONST	ACNHPP	20,800,000	0	20,800,000	0

PNO: 2057009 ESTIP: 20571040574 LEAD AGENCY: TDOT

PIN: 114149.03 TIP #: NHPP-03.07 TOTAL PROJECT COST: \$19,500,000

ROUTE: I-40 COUNTY: MADISON

TERMINI: LENGTH (mi.): 1.62

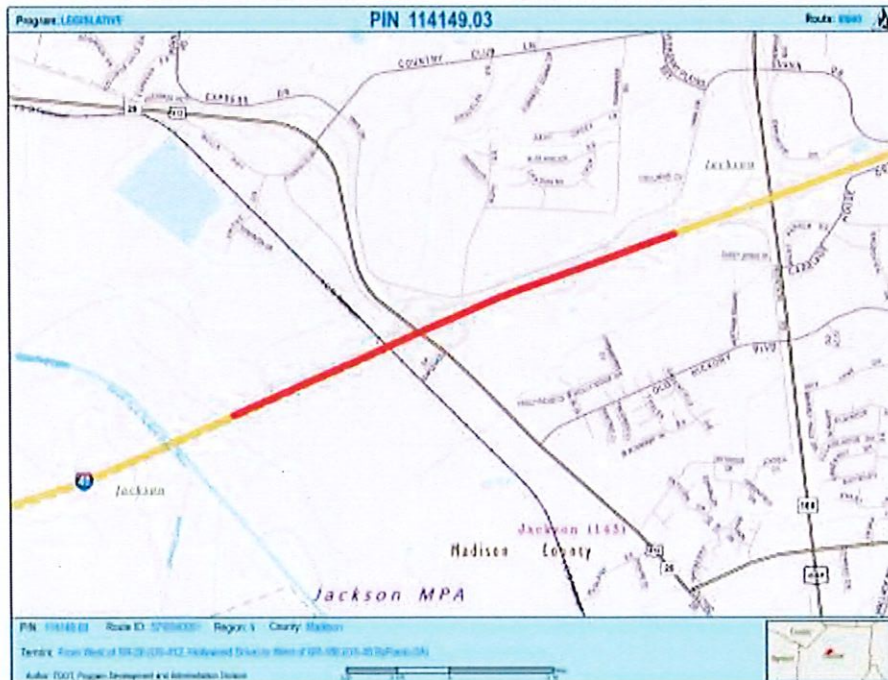
FROM WEST OF SR-20 (US-412, HOLLYWOOD DRIVE) TO WEST OF SR-186 (US-45 BYPASS) (IA)

PROJECT DESCRIPTION

WIDEN 4-LN TO 6-LN ON EXISTING ALIGNMENT,

REMARK:

FY	PNO	PHASE	FDCODE	TOTDOLLARS	FED\$	STA\$	LOC\$
2021	2057009	CONST	ACNHPP	19,500,000		19,500,000	



New Page

2020 - 2023 State Transportation Improvement Program

Amd # 116

PNO:	2057020	ESTIP		LEAD AGENCY	TDOT
PIN:	101599.03	TIP #:		TOTAL PROJECT COST	\$47,100,000
ROUTE	SR-18	COUNTY	Madison, Hardeman		

TERMINI **LENGTH (mi.)** 3.57

FROM NORTH OF JARED LANE TO NORTH OF MEDON-MALESUS ROAD (IA)

PROJECT DESCRIPTION

WIDEN EXISTING TO A SUPER 2-LANE

REMARK

FY	PNO	PHASE	FDCODE	TOTDOLLARS	FED\$	STA\$	LOC\$
2022	2057020	PE-D	STBG	500,000	400,000	100,000	

PNO: 2057005 ESTIP: 20571040573 LEAD AGENCY: TDOT

PIN: 124708.00 TIP #: NHPP-03.03 TOTAL PROJECT COST: \$4,600,000

ROUTE: I-40 COUNTY: MADISON

TERMINI: LENGTH (mi.): 10.87

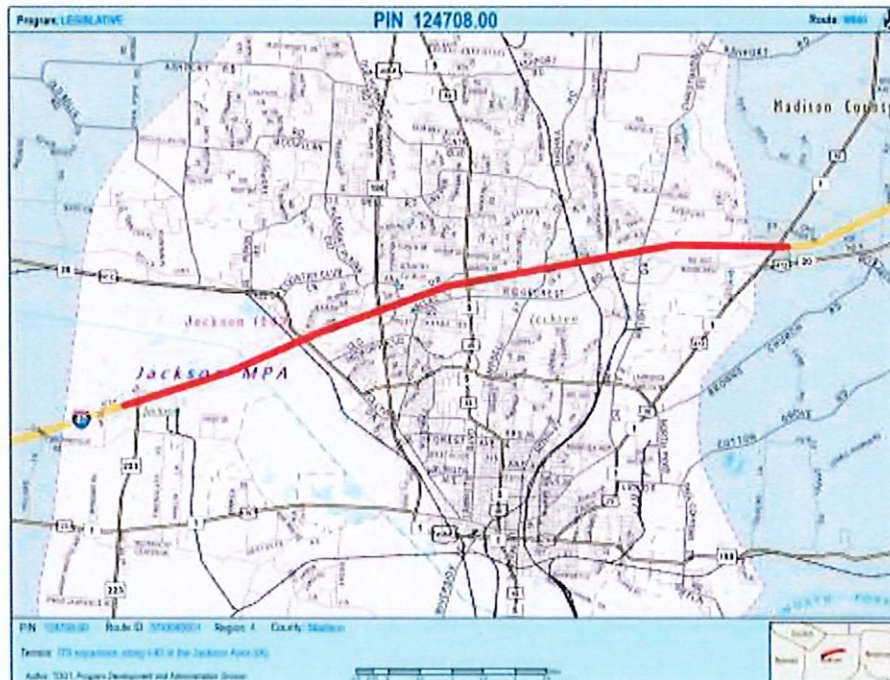
ITS EXPANSION ALONG I-40 IN THE JACKSON AREA (IA)

PROJECT DESCRIPTION

ITS Expansion

REMARK: 17571040573

FY	PNO	PHASE	FDCODE	TOTDOLLARS	FED\$	STA\$	LOC\$
2020	2057005	PE-D	NHPP	70,000	63,000	7,000	
2022	2057005	CONST	NHPP	4,500,000	3,600,000	900,000	



New Page

2020 - 2023 State Transportation Improvement Program

Mod # 490

PNO: 2057009 ESTIP: LEAD AGENCY: TDOT
 PIN: 114149.03 TIP #: NHPP-03.07 TOTAL PROJECT COST: \$34,500,000
 ROUTE: I-40 COUNTY: MADISON

TERMINI: LENGTH (mi.): 1.62
 FROM WEST OF SR-20 (US-412, HOLLYWOOD DRIVE) TO WEST OF SR-186 (US-45 BYPASS) (IA)

PROJECT DESCRIPTION:
 WIDEN 4-LN TO 6-LN ON EXISTING ALIGNMENT

REMARK:

FY	PNO	PHASE	FDCODE	TOTDOLLARS	FED\$	STA\$	LOC\$
2022	2057009	CONST	NHPP	34,500,000	27,600,000	6,900,000	0

